

**Kedzie Avenue - 31st Street - TMC**

Tue Jun 6, 2023

Full Length (12 PM-12 PM (+1))

All Classes (Lights, Articulated Trucks, Buses and Single-Unit Trucks, Pedestrians, Bicycles on Road, Bicycles on Crosswalk)

All Movements

ID: 1079432, Location: 41.837273, -87.704812

Provided by: Fish Transportation Group Inc.

1950 N Washington Street, Suite 211,

Naperville, IL, 60563, US

Leg Direction	Kedzie Avenue Southbound						31st Street Westbound						Kedzie Avenue Northbound						31st Street Eastbound						Int
	R	T	L	U	App	Ped*	R	T	L	U	App	Ped*	R	T	L	U	App	Ped*	R	T	L	U	App	Ped*	
2023-06-06 12:00PM	97	405	52	0	554	4	66	218	58	0	342	1	56	409	197	0	662	0	229	190	63	0	482	6	2040
1:00PM	67	462	76	0	605	5	70	299	53	0	422	3	29	382	221	0	632	3	219	198	59	0	476	2	2135
2:00PM	73	540	51	0	664	5	110	417	120	1	648	3	29	415	202	0	646	5	260	257	68	1	586	7	2544
3:00PM	76	606	73	0	755	4	111	504	138	0	753	0	14	417	207	0	638	2	377	206	46	0	629	0	2775
4:00PM	78	717	76	0	871	4	110	490	134	0	734	3	26	420	204	0	650	4	321	198	38	0	557	5	2812
5:00PM	81	648	61	0	790	5	76	515	94	0	685	5	17	405	209	0	631	5	293	246	49	0	588	8	2694
6:00PM	63	478	67	0	608	5	52	303	49	0	404	1	14	315	179	0	508	1	252	190	45	0	487	2	2007
7:00PM	43	372	44	0	459	6	44	210	50	0	304	0	14	316	167	0	497	1	163	160	38	1	362	12	1622
8:00PM	43	294	36	0	373	3	40	108	29	0	177	2	14	261	146	0	421	1	142	92	35	0	269	2	1240
9:00PM	39	222	30	0	291	0	37	88	23	0	148	0	33	220	120	0	373	0	114	95	33	0	242	0	1054
10:00PM	30	174	25	0	229	1	20	84	36	0	140	1	48	186	113	0	347	0	86	43	22	0	151	0	867
11:00PM	17	105	19	0	141	0	14	49	23	0	86	0	9	137	71	0	217	0	44	22	10	0	76	0	520
2023-06-07 12:00AM	10	71	13	0	94	0	13	42	13	0	68	1	7	79	34	0	120	0	24	24	9	0	57	0	339
1:00AM	5	52	5	0	62	0	6	10	4	0	20	0	4	41	45	0	90	0	23	13	4	0	40	1	212
2:00AM	4	35	5	0	44	1	3	7	2	0	12	0	2	35	20	0	57	0	19	10	5	0	34	0	147
3:00AM	4	45	17	0	66	0	8	16	3	0	27	0	6	51	40	0	97	0	28	33	5	0	66	0	256
4:00AM	16	124	33	0	173	1	9	36	3	0	48	2	17	150	74	0	241	1	80	51	16	0	147	2	609
5:00AM	27	219	74	0	320	6	38	98	10	0	146	1	113	327	143	0	583	0	161	147	32	0	340	5	1389
6:00AM	37	308	63	0	408	3	48	133	35	0	216	3	149	506	164	0	819	0	202	178	58	0	438	7	1881
7:00AM	45	413	74	0	532	2	73	270	51	0	394	7	74	688	260	0	1022	7	282	243	70	0	595	6	2543
8:00AM	41	425	68	0	534	0	70	234	44	0	348	2	96	601	217	0	914	0	289	280	59	0	628	1	2424
9:00AM	50	399	51	0	500	5	60	178	33	0	271	3	84	454	189	0	727	3	241	222	66	0	529	3	2027
10:00AM	74	381	62	0	517	2	47	194	44	0	285	5	44	435	175	0	654	0	175	173	55	0	403	2	1859
11:00AM	76	399	45	0	520	5	53	212	44	0	309	6	40	402	223	0	665	1	208	177	68	0	453	4	1947
<b>Total</b>	1096	7894	1120	0	10110	67	1178	4715	1093	1	6987	49	939	7652	3620	0	12211	34	4232	3448	953	2	8635	75	37943
<b>% Approach</b>	10.8%	78.1%	11.1%	0%	-	-	16.9%	67.5%	15.6%	0%	-	-	7.7%	62.7%	29.6%	0%	-	-	49.0%	39.9%	11.0%	0%	-	-	-
<b>% Total</b>	2.9%	20.8%	3.0%	0%	26.6%	-	3.1%	12.4%	2.9%	0%	18.4%	-	2.5%	20.2%	9.5%	0%	32.2%	-	11.2%	9.1%	2.5%	0%	22.8%	-	-
<b>Lights</b>	1049	7553	1057	0	9659	-	1115	4408	1034	1	6558	-	894	7317	3282	0	11493	-	3900	3164	884	2	7950	-	35660
<b>% Lights</b>	95.7%	95.7%	94.4%	0%	95.5%	-	94.7%	93.5%	94.6%	100%	93.9%	-	95.2%	95.6%	90.7%	0%	94.1%	-	92.2%	91.8%	92.8%	100%	92.1%	-	94.0%
<b>Articulated Trucks</b>	4	41	10	0	55	-	20	80	17	0	117	-	15	50	110	0	175	-	110	108	25	0	243	-	590
<b>% Articulated Trucks</b>	0.4%	0.5%	0.9%	0%	0.5%	-	1.7%	1.7%	1.6%	0%	1.7%	-	1.6%	0.7%	3.0%	0%	1.4%	-	2.6%	3.1%	2.6%	0%	2.8%	-	1.6%
<b>Buses and Single-Unit Trucks</b>	39	284	51	0	374	-	40	214	41	0	295	-	29	276	224	0	529	-	214	162	42	0	418	-	1616
<b>% Buses and Single-Unit Trucks</b>	3.6%	3.6%	4.6%	0%	3.7%	-	3.4%	4.5%	3.8%	0%	4.2%	-	3.1%	3.6%	6.2%	0%	4.3%	-	5.1%	4.7%	4.4%	0%	4.8%	-	4.3%
<b>Bicycles on Road</b>	4	16	2	0	22	-	3	13	1	0	17	-	1	9	4	0	14	-	8	14	2	0	24	-	77
<b>% Bicycles on Road</b>	0.4%	0.2%	0.2%	0%	0.2%	-	0.3%	0.3%	0.1%	0%	0.2%	-	0.1%	0.1%	0.1%	0%	0.1%	-	0.2%	0.4%	0.2%	0%	0.3%	-	0.2%
<b>Pedestrians</b>	-	-	-	-	-	46	-	-	-	-	29	-	-	-	-	-	25	-	-	-	-	-	-	38	-
<b>% Pedestrians</b>	-	-	-	-	-	68.7%	-	-	-	-	59.2%	-	-	-	-	-	73.5%	-	-	-	-	-	-	50.7%	-
<b>Bicycles on Crosswalk</b>	-	-	-	-	-	21	-	-	-	-	20	-	-	-	-	-	9	-	-	-	-	-	-	37	-
<b>% Bicycles on Crosswalk</b>	-	-	-	-	-	31.3%	-	-	-	-	40.8%	-	-	-	-	-	26.5%	-	-	-	-	-	-	49.3%	-

\*Pedestrians and Bicycles on Crosswalk. L: Left, R: Right, T: Thru, U: U-Turn

**Kedzie Avenue - 31st Street - TMC**

Tue Jun 6, 2023

Full Length (12 PM-12 PM (+1))

All Classes (Lights, Articulated Trucks, Buses and Single-Unit Trucks, Pedestrians, Bicycles on Road, Bicycles on Crosswalk)

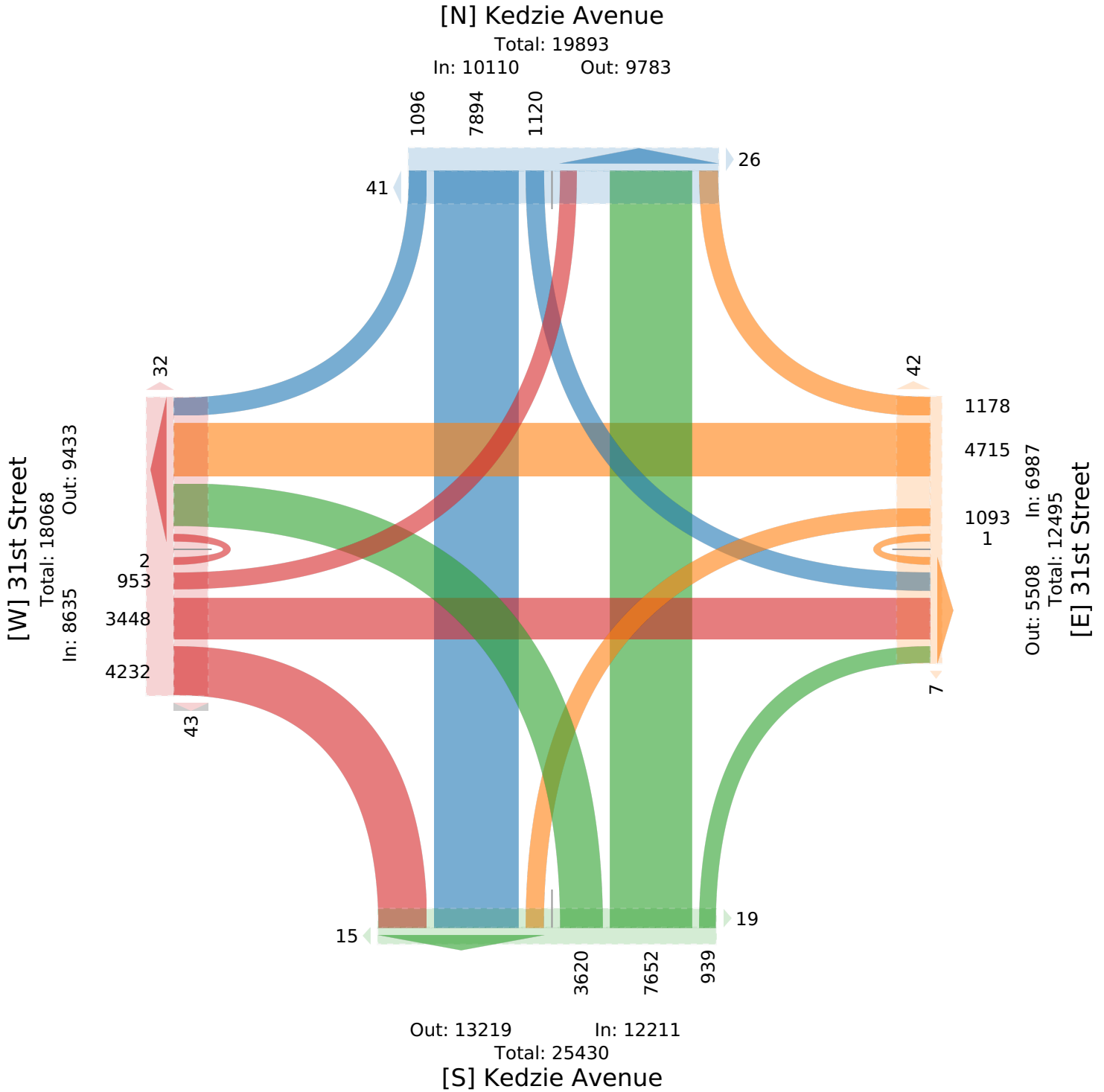
All Movements

ID: 1079432, Location: 41.837273, -87.704812

Provided by: Fish Transportation Group Inc.

1950 N Washington Street, Suite 211,

Naperville, IL, 60563, US



**Kedzie Avenue - 31st Street - TMC**

Tue Jun 6, 2023

Midday Peak (Jun 06 2023 12:45PM - 1:45 PM)

All Classes (Lights, Articulated Trucks, Buses and Single-Unit Trucks, Pedestrians, Bicycles on Road, Bicycles on Crosswalk)

All Movements

ID: 1079432, Location: 41.837273, -87.704812

Provided by: Fish Transportation Group Inc.

1950 N Washington Street, Suite 211,

Naperville, IL, 60563, US

Leg Direction	Kedzie Avenue Southbound						31st Street Westbound						Kedzie Avenue Northbound						31st Street Eastbound						Int
Time	R	T	L	U	App	Ped*	R	T	L	U	App	Ped*	R	T	L	U	App	Ped*	R	T	L	U	App	Ped*	
2023-06-06 12:45PM	22	108	15	0	145	1	13	51	10	0	74	0	23	102	48	0	173	0	59	53	14	0	126	3	518
1:00PM	17	106	24	0	147	0	15	60	17	0	92	1	14	103	47	0	164	3	55	48	20	0	123	1	526
1:15PM	19	129	20	0	168	4	11	83	15	0	109	2	8	106	62	0	176	0	47	50	10	0	107	1	560
1:30PM	21	99	17	0	137	0	27	86	11	0	124	0	5	79	64	0	148	0	56	54	12	0	122	0	531
<b>Total</b>	79	442	76	0	597	5	66	280	53	0	399	3	50	390	221	0	661	3	217	205	56	0	478	5	2135
<b>% Approach</b>	13.2%	74.0%	12.7%	0%	-	-	16.5%	70.2%	13.3%	0%	-	-	7.6%	59.0%	33.4%	0%	-	-	45.4%	42.9%	11.7%	0%	-	-	-
<b>% Total</b>	3.7%	20.7%	3.6%	0%	28.0%	-	3.1%	13.1%	2.5%	0%	18.7%	-	2.3%	18.3%	10.4%	0%	31.0%	-	10.2%	9.6%	2.6%	0%	22.4%	-	-
<b>PHF</b>	0.898	0.859	0.792	-	0.891	-	0.611	0.821	0.779	-	0.809	-	0.543	0.917	0.863	-	0.938	-	0.919	0.949	0.700	-	0.948	-	0.953
<b>Lights</b>	74	418	67	0	559	-	61	248	50	0	359	-	47	365	200	0	612	-	196	183	51	0	430	-	1960
<b>% Lights</b>	93.7%	94.6%	88.2%	0%	93.6%	-	92.4%	88.6%	94.3%	0%	90.0%	-	94.0%	93.6%	90.5%	0%	92.6%	-	90.3%	89.3%	91.1%	0%	90.0%	-	91.8%
<b>Articulated Trucks</b>	0	3	2	0	5	-	2	5	3	0	10	-	2	4	7	0	13	-	8	7	2	0	17	-	45
<b>% Articulated Trucks</b>	0%	0.7%	2.6%	0%	0.8%	-	3.0%	1.8%	5.7%	0%	2.5%	-	4.0%	1.0%	3.2%	0%	2.0%	-	3.7%	3.4%	3.6%	0%	3.6%	-	2.1%
<b>Buses and Single-Unit Trucks</b>	5	19	7	0	31	-	3	26	0	0	29	-	1	20	14	0	35	-	13	15	3	0	31	-	126
<b>% Buses and Single-Unit Trucks</b>	6.3%	4.3%	9.2%	0%	5.2%	-	4.5%	9.3%	0%	0%	7.3%	-	2.0%	5.1%	6.3%	0%	5.3%	-	6.0%	7.3%	5.4%	0%	6.5%	-	5.9%
<b>Bicycles on Road</b>	0	2	0	0	2	-	0	1	0	0	1	-	0	1	0	0	1	-	0	0	0	0	0	-	4
<b>% Bicycles on Road</b>	0%	0.5%	0%	0%	0.3%	-	0%	0.4%	0%	0%	0.3%	-	0%	0.3%	0%	0%	0.2%	-	0%	0%	0%	0%	0%	-	0.2%
<b>Pedestrians</b>	-	-	-	-	-	5	-	-	-	-	-	3	-	-	-	-	-	3	-	-	-	-	-	4	-
<b>% Pedestrians</b>	-	-	-	-	-	100%	-	-	-	-	-	100%	-	-	-	-	-	100%	-	-	-	-	-	80.0%	-
<b>Bicycles on Crosswalk</b>	-	-	-	-	-	0	-	-	-	-	-	0	-	-	-	-	-	0	-	-	-	-	-	1	-
<b>% Bicycles on Crosswalk</b>	-	-	-	-	-	0%	-	-	-	-	-	0%	-	-	-	-	-	0%	-	-	-	-	-	20.0%	-

\*Pedestrians and Bicycles on Crosswalk. L: Left, R: Right, T: Thru, U: U-Turn

**Kedzie Avenue - 31st Street - TMC**

Tue Jun 6, 2023

Midday Peak (Jun 06 2023 12:45PM - 1:45 PM)

All Classes (Lights, Articulated Trucks, Buses and Single-Unit Trucks, Pedestrians, Bicycles on Road, Bicycles on Crosswalk)

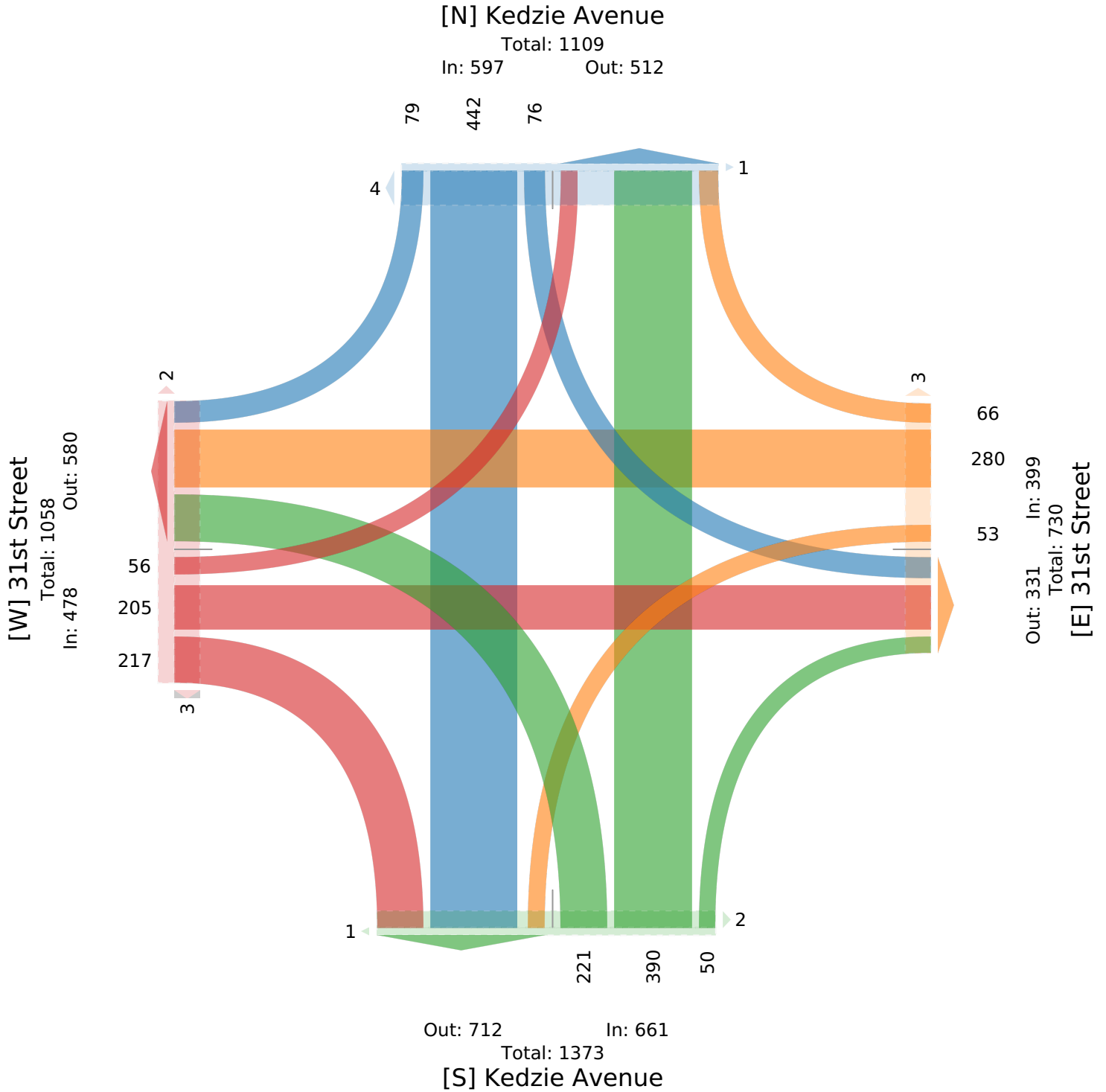
All Movements

ID: 1079432, Location: 41.837273, -87.704812

Provided by: Fish Transportation Group Inc.

1950 N Washington Street, Suite 211,

Naperville, IL, 60563, US



**Kedzie Avenue - 31st Street - TMC**

Tue Jun 6, 2023

PM Peak (Jun 06 2023 3:15PM - 4:15 PM) - Overall Peak Hour

All Classes (Lights, Articulated Trucks, Buses and Single-Unit Trucks, Pedestrians, Bicycles on Road, Bicycles on Crosswalk)

All Movements

ID: 1079432, Location: 41.837273, -87.704812

Provided by: Fish Transportation Group Inc.

1950 N Washington Street, Suite 211,

Naperville, IL, 60563, US

Leg Direction	Kedzie Avenue Southbound						31st Street Westbound						Kedzie Avenue Northbound						31st Street Eastbound						Int
Time	R	T	L	U	App	Ped*	R	T	L	U	App	Ped*	R	T	L	U	App	Ped*	R	T	L	U	App	Ped*	Int
2023-06-06 3:15PM	18	161	23	0	202	0	21	118	40	0	179	0	2	105	49	0	156	0	140	51	11	0	202	0	739
3:30PM	17	141	21	0	179	2	29	139	26	0	194	0	9	131	61	0	201	0	82	60	13	0	155	0	729
3:45PM	14	158	14	0	186	2	31	129	33	0	193	0	2	101	52	0	155	1	69	48	10	0	127	0	661
4:00PM	21	171	22	0	214	0	25	118	26	0	169	1	7	124	55	0	186	2	66	52	9	0	127	3	696
<b>Total</b>	70	631	80	0	781	4	106	504	125	0	735	1	20	461	217	0	698	3	357	211	43	0	611	3	2825
<b>% Approach</b>	9.0%	80.8%	10.2%	0%	-	-	14.4%	68.6%	17.0%	0%	-	-	2.9%	66.0%	31.1%	0%	-	-	58.4%	34.5%	7.0%	0%	-	-	-
<b>% Total</b>	2.5%	22.3%	2.8%	0%	27.6%	-	3.8%	17.8%	4.4%	0%	26.0%	-	0.7%	16.3%	7.7%	0%	24.7%	-	12.6%	7.5%	1.5%	0%	21.6%	-	-
<b>PHF</b>	0.833	0.925	0.870	-	0.914	-	0.855	0.905	0.781	-	0.946	-	0.556	0.876	0.885	-	0.864	-	0.636	0.875	0.827	-	0.754	-	0.956
<b>Lights</b>	69	605	74	0	748	-	103	474	120	0	697	-	18	444	196	0	658	-	338	202	37	0	577	-	2680
<b>% Lights</b>	98.6%	95.9%	92.5%	0%	95.8%	-	97.2%	94.0%	96.0%	0%	94.8%	-	90.0%	96.3%	90.3%	0%	94.3%	-	94.7%	95.7%	86.0%	0%	94.4%	-	94.9%
<b>Articulated Trucks</b>	0	2	1	0	3	-	1	9	0	0	10	-	0	1	3	0	4	-	3	0	3	0	6	-	23
<b>% Articulated Trucks</b>	0%	0.3%	1.3%	0%	0.4%	-	0.9%	1.8%	0%	0%	1.4%	-	0%	0.2%	1.4%	0%	0.6%	-	0.8%	0%	7.0%	0%	1.0%	-	0.8%
<b>Buses and Single-Unit Trucks</b>	1	22	5	0	28	-	2	20	5	0	27	-	2	14	17	0	33	-	15	8	3	0	26	-	114
<b>% Buses and Single-Unit Trucks</b>	1.4%	3.5%	6.3%	0%	3.6%	-	1.9%	4.0%	4.0%	0%	3.7%	-	10.0%	3.0%	7.8%	0%	4.7%	-	4.2%	3.8%	7.0%	0%	4.3%	-	4.0%
<b>Bicycles on Road</b>	0	2	0	0	2	-	0	1	0	0	1	-	0	2	1	0	3	-	1	1	0	0	2	-	8
<b>% Bicycles on Road</b>	0%	0.3%	0%	0%	0.3%	-	0%	0.2%	0%	0%	0.1%	-	0%	0.4%	0.5%	0%	0.4%	-	0.3%	0.5%	0%	0%	0.3%	-	0.3%
<b>Pedestrians</b>	-	-	-	-	-	2	-	-	-	-	-	1	-	-	-	-	-	2	-	-	-	-	-	-	1
<b>% Pedestrians</b>	-	-	-	-	-	50.0%	-	-	-	-	-	100%	-	-	-	-	-	66.7%	-	-	-	-	-	-	33.3%
<b>Bicycles on Crosswalk</b>	-	-	-	-	-	2	-	-	-	-	-	0	-	-	-	-	-	1	-	-	-	-	-	-	2
<b>% Bicycles on Crosswalk</b>	-	-	-	-	-	50.0%	-	-	-	-	-	0%	-	-	-	-	-	33.3%	-	-	-	-	-	-	66.7%

\* Pedestrians and Bicycles on Crosswalk. L: Left, R: Right, T: Thru, U: U-Turn

**Kedzie Avenue - 31st Street - TMC**

Tue Jun 6, 2023

PM Peak (Jun 06 2023 3:15PM - 4:15 PM) - Overall Peak Hour

All Classes (Lights, Articulated Trucks, Buses and Single-Unit Trucks, Pedestrians, Bicycles on Road, Bicycles on Crosswalk)

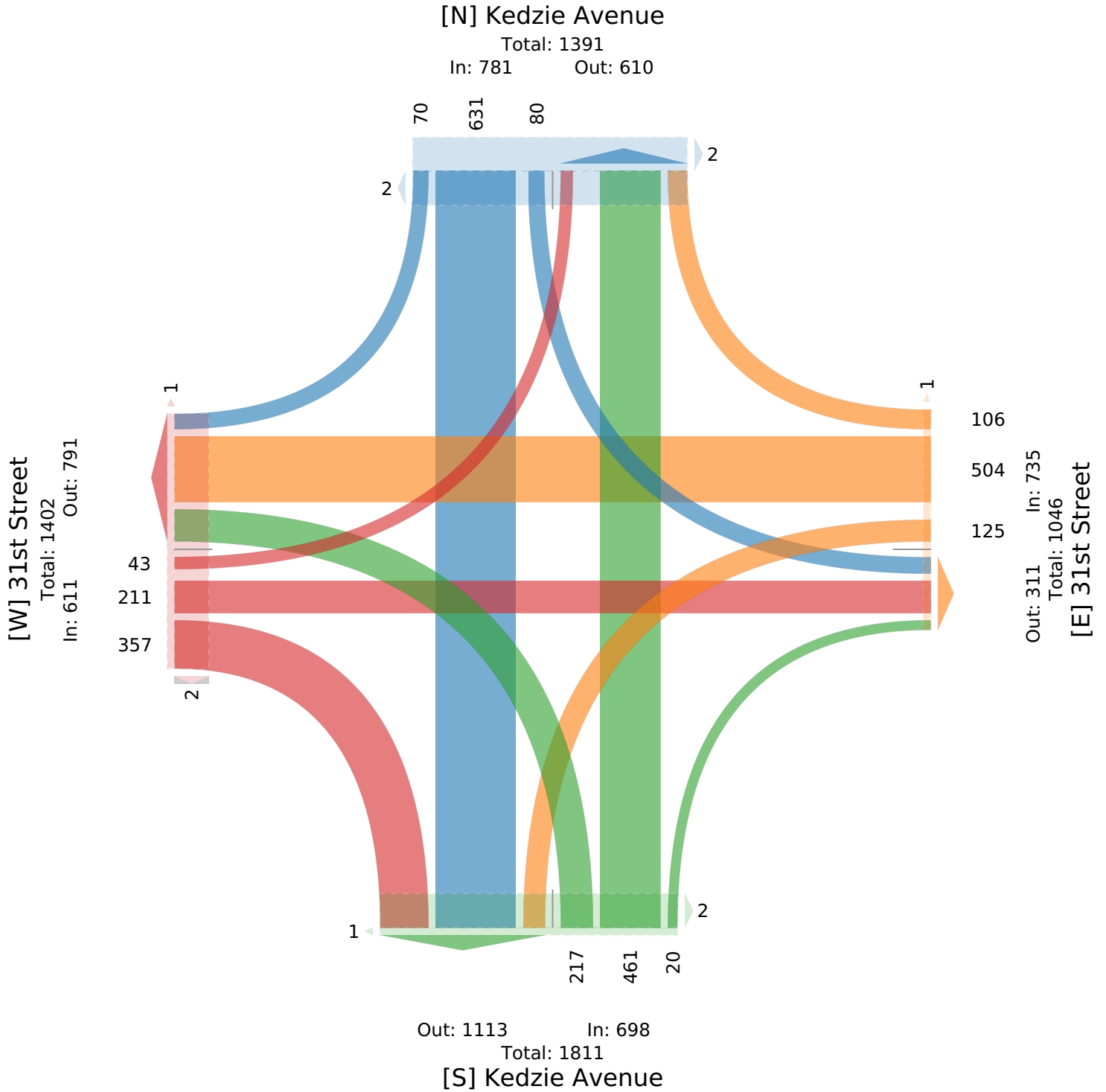
All Movements

ID: 1079432, Location: 41.837273, -87.704812

Provided by: Fish Transportation Group Inc.

1950 N Washington Street, Suite 211,

Naperville, IL, 60563, US



**Kedzie Avenue - 31st Street - TMC**

Wed Jun 7, 2023

AM Peak (Jun 07 2023 7:15AM - 8:15 AM)

All Classes (Lights, Articulated Trucks, Buses and Single-Unit Trucks, Pedestrians, Bicycles on Road, Bicycles on Crosswalk)

All Movements

ID: 1079432, Location: 41.837273, -87.704812

Provided by: Fish Transportation Group Inc.

1950 N Washington Street, Suite 211,

Naperville, IL, 60563, US

Leg Direction	Kedzie Avenue Southbound						31st Street Westbound						Kedzie Avenue Northbound						31st Street Eastbound						Int
Time	R	T	L	U	App	Ped*	R	T	L	U	App	Ped*	R	T	L	U	App	Ped*	R	T	L	U	App	Ped*	
2023-06-07 7:15AM	15	83	15	0	113	2	22	60	23	0	105	3	19	165	70	0	254	5	68	62	25	0	155	0	627
7:30AM	5	129	16	0	150	0	17	86	10	0	113	3	16	207	76	0	299	1	84	64	19	0	167	5	729
7:45AM	16	94	23	0	133	0	21	72	14	0	107	1	17	156	64	0	237	0	73	71	14	0	158	1	635
8:00AM	6	119	21	0	146	0	16	60	17	0	93	0	20	151	54	0	225	0	85	73	13	0	171	0	635
<b>Total</b>	42	425	75	0	542	2	76	278	64	0	418	7	72	679	264	0	1015	6	310	270	71	0	651	6	2626
<b>% Approach</b>	7.7%	78.4%	13.8%	0%	-	-	18.2%	66.5%	15.3%	0%	-	-	7.1%	66.9%	26.0%	0%	-	-	47.6%	41.5%	10.9%	0%	-	-	-
<b>% Total</b>	1.6%	16.2%	2.9%	0%	20.6%	-	2.9%	10.6%	2.4%	0%	15.9%	-	2.7%	25.9%	10.1%	0%	38.7%	-	11.8%	10.3%	2.7%	0%	24.8%	-	-
<b>PHF</b>	0.641	0.824	0.815	-	0.902	-	0.864	0.805	0.696	-	0.923	-	0.900	0.820	0.868	-	0.849	-	0.909	0.921	0.710	-	0.949	-	0.902
<b>Lights</b>	37	404	69	0	510	-	73	253	55	0	381	-	67	650	230	0	947	-	282	242	64	0	588	-	2426
<b>% Lights</b>	88.1%	95.1%	92.0%	0%	94.1%	-	96.1%	91.0%	85.9%	0%	91.1%	-	93.1%	95.7%	87.1%	0%	93.3%	-	91.0%	89.6%	90.1%	0%	90.3%	-	92.4%
<b>Articulated Trucks</b>	1	2	0	0	3	-	1	6	0	0	7	-	0	5	11	0	16	-	11	11	1	0	23	-	49
<b>% Articulated Trucks</b>	2.4%	0.5%	0%	0%	0.6%	-	1.3%	2.2%	0%	0%	1.7%	-	0%	0.7%	4.2%	0%	1.6%	-	3.5%	4.1%	1.4%	0%	3.5%	-	1.9%
<b>Buses and Single-Unit Trucks</b>	3	19	6	0	28	-	2	18	9	0	29	-	5	24	23	0	52	-	16	16	6	0	38	-	147
<b>% Buses and Single-Unit Trucks</b>	7.1%	4.5%	8.0%	0%	5.2%	-	2.6%	6.5%	14.1%	0%	6.9%	-	6.9%	3.5%	8.7%	0%	5.1%	-	5.2%	5.9%	8.5%	0%	5.8%	-	5.6%
<b>Bicycles on Road</b>	1	0	0	0	1	-	0	1	0	0	1	-	0	0	0	0	0	-	1	1	0	0	2	-	4
<b>% Bicycles on Road</b>	2.4%	0%	0%	0%	0.2%	-	0%	0.4%	0%	0%	0.2%	-	0%	0%	0%	0%	0%	-	0.3%	0.4%	0%	0%	0.3%	-	0.2%
<b>Pedestrians</b>	-	-	-	-	-	2	-	-	-	-	-	3	-	-	-	-	-	4	-	-	-	-	-	5	
<b>% Pedestrians</b>	-	-	-	-	-	100%	-	-	-	-	-	42.9%	-	-	-	-	-	66.7%	-	-	-	-	-	83.3%	
<b>Bicycles on Crosswalk</b>	-	-	-	-	-	0	-	-	-	-	-	4	-	-	-	-	-	2	-	-	-	-	-	1	
<b>% Bicycles on Crosswalk</b>	-	-	-	-	-	0%	-	-	-	-	-	57.1%	-	-	-	-	-	33.3%	-	-	-	-	-	16.7%	

\* Pedestrians and Bicycles on Crosswalk. L: Left, R: Right, T: Thru, U: U-Turn

**Kedzie Avenue - 31st Street - TMC**

Wed Jun 7, 2023

AM Peak (Jun 07 2023 7:15AM - 8:15 AM)

All Classes (Lights, Articulated Trucks, Buses and Single-Unit Trucks, Pedestrians, Bicycles on Road, Bicycles on Crosswalk)

All Movements

ID: 1079432, Location: 41.837273, -87.704812

Provided by: Fish Transportation Group Inc.

1950 N Washington Street, Suite 211,

Naperville, IL, 60563, US

